















# LONGREACH REGIONAL COUNCIL WALKING NETWORK PLAN

LONGREACH REGIONAL COUNCIL

## Legend

-  State-Controlled Road
-  Local Roads
-  Railway
-  CBD Centre
-  CBD Area
-  Major Residential Areas
-  Major Tourist Accommodation Areas
-  Major Education Precincts
-  Parks/Open Space
-  Tourist Destinations
-  Airport
-  Hospital
-  Fire Station
-  Police Station

